

The  
Calcutta  Gazette

Extraordinary  
Published by Authority

VAISAKHA 23] SUNDAY, MAY 13, 1984 [SAKA 1906

PART I.—Orders and Notifications by the Governor of West Bengal, the High Court, Government Treasury, etc

GOVERNMENT OF WEST BENGAL

FOREST DEPARTMENT

FOREST  
NOTIFICATION

No. 2867-For. /11B-6/83—4th May 1984.—Whereas by notification No. 3640 For., dated the 6th June 1978 published at page 1361 of Part I of the "Calcutta Gazette" dated the 13th July 1978, the Governor was pleased to declare his intention to constitute the forest lands covering an approximate area of 1330.10 sq. kms. and comprising reserve forest blocks and compartments, in the district of 24-Parganas, more fully described in the Schedule below (hereinafter referred to as the said lands) as a National Park to be called the "Sunderbans National Park" for the purpose of protecting, propagating and developing wild life therein ;

And whereas more than two months from the date of such proclamation have elapsed for preferring claim, as required under clause (b) of section 21 of the Wild Life (Protection) Act, 1972, (53 of 1972), (hereinafter referred to as the said Act) ;

And whereas no claim has been preferred under section 19 of the said Act ;

And whereas all rights in respect of the said lands have been vested in the State Government ;

Now, therefore, in exercise of the power conferred by sub-section (4) of section 35 of the said Act, the Governor is pleased hereby to specify in the Schedule below the limits of the said lands comprising the reserve forest blocks and compartments and declare that with effect from the 14th May 1984, the same shall be a National Park to be called the "Sunderbans National Park" for the said purpose.

### The Schedule

#### A. Situation :

DISTRICT : 24-PARGANAS

Forest lands covering an approximate area of 1330-10 sq. kms. and comprising the following reserve forest blocks and compartments :—

Blocks	Compartments
Matla	1 to 4
Chanta	4, 5, 6, 7 and 8
Chhotahardi	1 to 3
Gosaba	1 to 4
Gona	1 to 3
Baghmara	2 to 8
Mayadwip	1 to 5

#### B. Boundaries :

- North :** Reserve forest blocks and compartments, namely, Netidhopani-1,2 and 3; Chanta-3 and 2; Chandkhali-2 and 4; and Baghmara-1.
- East :** Harinbhanga river adjoining the international boundary with Bangladesh.
- South :** Bay of Bengal.
- West :** Matla river.

By order of the Governor,

R. N. DE,

Secy. to the Govt. of West Bengal.

The  
  
**Calcutta** समयम जयते **Gazette**

*Extraordinary*

Published by Authority

POUSA 17 ]

WEDNESDAY, JANUARY 7, 1998

[SAKA 1919

PART I—Orders and Notifications by the Governor of West Bengal, the High Court, Government Treasury etc.

**GOVERNMENT OF WEST BENGAL**

**Forest Department**

**Forest Branch**

**NOTIFICATION**

No. 3403-For/11B-6/95

Calcutta, the 5th December, 1997

WHEREAS the area whose situation and boundaries are described in the Schedule below (hereinafter referred to as the said area) is considered to be of adequate ecological, faunal, geomorphological, natural and zoological significance for the purpose of protecting, propagating and developing wild life and its environment;

AND WHEREAS the events referred to in sub-section (4) of section 35 of the said Act have occurred, Collector, Jalpaiguri, has since completed the proceedings under sections 19 and 25 of the Wildlife (Protection) Act, 1972 (53 of 1972), in respect of the said area;

AND WHEREAS by this department notification No. 85-For./11B-42/91, dated the 6th January, 1992, the Governor

declared his intention to constitute the said area as a National Park to be known as Buxa National Park for the said purpose;

NOW, THEREFORE in exercise of the power conferred by sub-section (4) of section 35 of the Wild Life (Protection) Act, 1972 (53 of 1972), the Governor is pleased hereby to declare, with effect from the date of publication of this notification in the *Official Gazette*, the said area to be a National Park to be known as Buxa National Park and to specify in the Schedule below the limits of the said area which shall be comprised within the said National Park.

**The Schedule**

A.	Situation	
	District	: Jalpaiguri - Land covering area 11,710.10 hectare or 117.10 square Kilometres comprising of the following Blocks and compartments :-

Block	Compartment	Compartment Area in (hectare)	Block Area in (hectare)	Remarks
Tashigaon	1	804.74	1254.70	11.5 hectare (28.4 Acre) of Jainti Location in the compartment 6a to be excluded.
	2	449.96		
North Rajabhatkhawa	5a	424.85	1975.04	
	6a (Part)	324.65		
	7	359.24		
	12	278.64		
	13	218.70		
	14	368.96		
South Rajabhatkhawa	3	247.86	2001.93	
	4	417.32		
	5	322.79		
	6	267.30		
	11	240.98		
	12	242.19		
	13	266.49		
Jainti	1	250.29	4021.27	
	2a	222.35		
	2b	322.79		
	3a	268.11		
	3b	277.83		
	4	392.45		
	5	661.77		
	6a	494.91		
	6b	165.24		
	7a	182.66		
	7b	70.47		
	8	360.05		
	9	352.35		
Panbari	1	381.92	2065.52	
	2	353.57		
	3	210.60		
	6	330.89		
	7	267.71		
	8	179.01		
	9	341.82		
	2	391.64		
Chiko	2	391.64	391.64	
<b>Total</b>		<b>11,710.10</b>	<b>11,710.10 Hectare or 117.10 Sq. km.</b>	

**B. Boundaries**


North	—	Tobgaon Block
East	—	Jainti River, Phaskhowa block, Chuniajhora Tea Garden, Panbari 4, 5, 10;
South	—	20th Mile Forest Road;
West	—	Santrabari 4, North Rajabhatkhawa-2, 4, 8, 11, 15, South Rajabhatkhawa-2, 7, 10, 14, Chiko-1.

By order of the Governor,

S. M. Chaki

Dy. Secy. to the Govt. of West Bengal.

GOVERNMENT OF WEST BENGAL  
Forests Department  
Forest Branch  
118-5/75-1.



No. 1-For

Calcutta, the 1st January, 1994

NOTIFICATION

WHEREAS the area whose situation and boundaries are describe in the Schedule below (hereinafter referred to as the said area) is considered to be of adequate ecological, faunal, and zoological significance for the purpose of protecting, propagating and developing wild life and its environment ;

AND WHEREAS by this department notification No. 319-For, dated the 31st January, 1994, the Governor declared his intention to constitute the said area as a National Park to be known as Gorumara National Park for the said purpose ;

AND WHEREAS the events referred to in sub-section (4) of section 35 of the Wild Life Protection Act, 1972 (53 of 1972) (hereinafter referred to as the said Act) have occurred and the collector, Jalpaiguri has since completed the proceedings under section 19 and 25 of the said Act in respect of the said area;

NOW, THEREFORE, in exercise of the power conferred by sub-section (4) of section 35 of the said Act, the Governor is pleased hereby to declare, with effect from the date of publication of this notification in the Official Gazette, the said area to be a National Park to be known as Gorumara National Park and to specify in the Schedule below the limits of the said area which shall be comprised within the said National Park.

The Schedule

A. Situation

District : Jalpaiguri - Land covering an area 7945.28 hectare comprised in blocks and compartments.

<u>Division</u>	<u>Block</u>	<u>Compartment</u>	<u>Area in Hectares</u>	<u>Remarks</u>
Jalpaiguri Division	Dhupjhora	1a	197.48	
		1b	169.79	
1c		<u>56.66</u>	Gorumara Wild Life Sanctuary	
	Bhokolmardi	1	262.64	Inclusive of Forest Village area
		2	291.34	
		3	<u>280.85</u>	
	Kakurjhora	1	303.51	Inclusive of Forest Village area
		2	<u>261.83</u>	
	Selkapara	1	382.83	Inclusive of Forest Village area
		2	<u>384.85</u>	
	Tondu	1	288.94	
		2a	231.47	
		2b	169.97	
		3	274.78	
		4a	69.60	
		4b	<u>96.31</u>	
	Jaldhaka	1b	262.24	Gorumara Wild Life Sanctuary
	South Indong	1	542.68	
		2	365.03	
		3	<u>365.03</u>	
	Gorumara	1	275.14	
		2	<u>384.45</u>	
	Madlajhora	1	313.63	
		2	215.69	
		3	<u>320.51</u>	
	Central	1	248.07	
	Barahati	1	309.58	
		2	333.46	
		3	<u>286.92</u>	
			Total: 7,945.28	

B.

Boundaries :

North - Batabari - Nagrakata Public Works Department Road and Selka Line.

East - Jaldhaka River bed upto the eastern boundary of north-eastern junction with Gorumara 2 and then eastern boundary of Madlajhora 3 and Barahati 3

South - Bichabanga Road

West - Lataguri Chalsa Public Works Department Road, Baradighi Tea Garden and Dakshin Dhupjhora Private Land and Western Bank of Murti River.

By order of the Governor,

(S. M. Chaki)

Dy. Secy. to the Govt. of West Bengal

Government of West Bengal  
Forest Department  
Writers' Buildings, Kolkata-1.



No. 975-For/FR/O/IIM-44/11

**NOTIFICATION**

Whereas the area whose situation and boundaries are described in the Scheduled below (herein after) referred to as the said area) is considered to be of adequate ecological, faunal, geomorphological, natural and zoological significance for the purpose of protecting, propagating and developing wildlife and its environment;

And whereas the events referred to in Sub-section (4) of Section 35 of the Wildlife (Protection) Act, 1972, have occurred the collector, Jalpaiguri has since completed the proceedings under Section 19 and 25 of the said Act, in respect of the said area;

And whereas the State Board for Wildlife, West Bengal in its meeting held on 30<sup>th</sup> June, 2008 has approved the upgradation of Jaldapara Wildlife sanctuary for the said purpose;

Now, therefore, in exercise of the power conferred by Sub-section (4) of Section 35 of the Wildlife (Protection) Act, 1972 (53 of 1972), the Governor is pleased hereby to declare, with effect from the date of publication of this notification in the Official Gazette, the said are to be a National Park to be known as Jaldapara National Park and to specify in the Schedule below the limits of the said area which shall be comprised within the said National Park.

The Schedule

A. Situation

District:

Jaldapara: Land covering area of 234.51 Sq. Km. and comprising the following Forest Blocks and compartments.

Block	Compartment	Area in ha.	Area in Sq. Km.
Jaldapara	1 to 5	3451.40	34.51
Malangi	1 to 3	1242.36	12.42
Chilapata	1,2,3,6,4	1854.52	18.54
Torsa	1 to 3	2626.00	26.26
Baradabri	2,6,6,7,6	590.00	5.90
Hasimara	1,2,3a,3b,4	1642.85	16.43
Salkumar	1 to 4	503.00	5.03
Bania	1a,1b,2,3,4,8b	1648.16	16.48
Mendabari	3,4,5a,5b,6a,6b	1022.00	10.22
Jaigaon	1 and 2	1758.00	17.58
Dasingpara	1 to 4	1478.00	14.78
Titi	1a,1b,2a,2b,3a,3b (Part) (excluding Ballalguri Forest Village)	3819.00	38.19
Total		21635.29	216.34

B. Boundaries:

- North : International boundary with Bhutan and Totopara Village.
- East : Jaigaon, Dalsingpore Tea Estate, Beech Tea Estate, Malangi Tea Estate, Subhasini Tea Estate, National Highway 31D, (Santali Patilakhawa Road), Doxate Road, Forest of Baradabari (7 and 8), Mendabari (1,2), Nimitjhora Tea Estate, Forest of Bania (5-8) and Chilapara (3a, 4a)
- South : Falakata-Coochbehar Road (National Highway 31).
- West : Madarihat-Falakata Road Forest of Titi extension, Hantapara Tea Estate, Dumchpara Tea and Hasimara-Madarihat Meter-gauge Railway line.

By order Governor

Sd/-

(U. Mukherjee)

Special Secretary to the Govt. of West Bengal  
Forest Department.

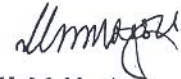
WB  
915 circulate  
11/2/11  
34  
212  
Date: 27/04/2012

No. 975/1(16)-For/FR/O//11M-44/11

Copy forwarded for information to:-

1. The Principal Secretary, Panchayat Deptt. Govt. of West Bengal
2. The Addl Chief Secretary, Social Welfare Deptt. Govt. of West Bengal
3. The Principal Accountant General (A&E), West Bengal.
4. The Secy, MoEF, Govt. of India, Paryavaran Bhawan, CGO Complex, Lodhi Road, New Delhi-110003
5. The Secy, MoEF, NTCA, Govt. of India, Annex No. 5, Bikaner House, Shahajan Raod, New Delhi-110 011
6. The Principal Chief Conservator of Forests, (HoFF)
7. The Principal Chief Conservator of Forests, Wildlife & CWLW, West Bengal
8. The Principal Chief Conservator of Forests, General.
9. The I.G, Forests, Govt. of India, Paryavaran Bhawan, CGO Complex, Lodhi Road, New Delhi-110003
10. The Finance Department, Govt. of West Bengal
11. The Addl. Secretary, Forest Department
12. The P.S to Hon'ble Chief Minister, West Bengal
13. The P.S to MIC, Forests Department
14. The Pr. S to Principal Secretary, Forests Department.
15. The Superintendent, Sarswati Press.

- He is requested to publish the Notification in the Calcutta Gazette and send 50 (Fifty) copies of the same to Department for official use.
16. Computer cell attached to Spl. Secy, Forest Deptt.

  
(U. Mukherjee)  
Special Secretary to the Govt. of West Bengal  
Forest Department.


no 1851(14)/w/2w-619/09 dt 11-5-12  
copy forwarded for information and necessary  
action to:-

- 1) The chief conservator of forests, wildlife (North)
- 2) The Director Sunderban Biosphere Reserve,
- 3) The field Director, Buxa Tiger Reserve.
- 4) The Jt Director, Sunderban Biosphere Reserve.
- 5) The conservator of forests, wildlife (North)
- 6) " " " " " " " "
- 7) The Divisional Forests officer, WL I, WL II, WL III  
24 Pps (S), 24 Pps (N), WL (H)
- 8) The Dy field Director, BTR (E), BTR (W)

  
Principal Chief Conservator of Forests  
Wildlife  
Directorate of Forests, Govt. of West Bengal



GOVERNMENT OF WEST BENGAL  
FORESTS DEPARTMENT  
FOREST BRANCH



NOTIFICATION

No. 103-F.R/O.F.I.M - 91/12

Kolkata, the 11th Jan. 2013.

WHEREAS the area whose situation and boundaries are described in the Schedule below (hereinafter referred to as the said area) is considered to be of adequate ecological, faunal, floral, geomorphological, natural and zoological significance for the purpose of protecting, propagating and developing wildlife and its environment;

AND WHEREAS the events referred to in Sub-section(4) of Section 35 of the Wildlife (Protection) Act, 1972 have since been completed the proceedings under Section 19 & 25 of the said act, in respect of the said area;

AND WHEREAS the State Board for Wildlife, West Bengal in its 8<sup>th</sup> meeting held on 06 February, 2012 has approved the inclusion of the area in Neora Valley National Park for the said purpose;

NOW, THEREFORE, in supersession of this Department's earlier Notification No. 9058-For. 11B-84/83-II dt. 02.12.1992 and exercise of the power conferred by Sub-Section (4) of Section 35 of the Wildlife (Protection) Act, 1972 (53 of 1972), the Governor pleased hereby to declare, with effect from the date of publication of this notification in the Official Gazette, the said area to be National Park to be known as Neora Valley National Park and to specify in the Schedule below the limits of the said area which shall be comprised within the said National Park.

The Schedule

A. Situation

District: Darjeeling: Land covering of Forest area of 15989.17 ha at an altitude varying from 350' to 3170 mt. and comprising the following Forest Blocks and Compartments:

<u>Block</u>	<u>Compartment</u>	<u>Areas in Ha</u>	<u>Total Block Area (in Ha)</u>
Ruka	1	202.00 ✓	1789.00
	2	150.00 ✓	
	3	175.00 ✓	
	4	212.00 ✓	
	5	299.00 ✓	
	6	201.00 ✓	
	7	271.00 ✓	
	8	210.00 ✓	
	9	69.00 ✓	
Chichu	1	181.00 ✓	492.00
	2	129.00 ✓	
	3a	118.00 ✓	
	3b	64.00 ✓	
East Nar	5(Part)	17.74 ✓	
	6(Part)	8.87 ✓	
	7(Part)	45.08 ✓	
	8(Part)	9.75 ✓	
	11(Part)	7.98 ✓	
	12(Part)	2.66 ✓	
	13c(Part)	26.62 ✓	
	14a	72.00 ✓	
	14b	53.00 ✓	
	15	86.00 ✓	
	16(Part)	26.62 ✓	
	17	128.00 ✓	
	18	135.00 ✓	
	19a	161.00 ✓	
19b	137.00 ✓		
20a	137.00 ✓		
20b	88.00 ✓		

<u>Block</u>	<u>Compartment</u>	<u>Areas in Ha</u>	<u>Total Block Area (in Ha)</u>
	21a	125.00 ✓	
	21b	86.00 ✓	
	22	302.00 ✓	
	23a	261.00 ✓	
	23b	127.00 ✓	2013.32
Mo	1	165.00 ✓	
	2	166.00 ✓	
	3	186.00 ✓	
	4	255.00 ✓	
	5	120.00 ✓	
	6	220.00 ✓	
	7	111.00 ✓	
	8	110.00 ✓	
	9	109.00 ✓	
	10	110.00 ✓	
	11	104.00 ✓	
	12	268.00 ✓	
	13	108.00 ✓	2032.00
Kolbong	3	165.00 ✓	165.00
Lava	7	122.00 ✓	
	8	99.00 ✓	221.00
Reshit	1	117.00 ✓	
	2	158.00 ✓	
	3a	61.00 ✓	
	3b	121.00 ✓	
	3c	43.00 ✓	
	4	135.00 ✓	
	5	85.00 ✓	720.00
Rhenok	1	171.00 ✓	
	2a	57.00 ✓	
	2b	89.00 ✓	
	3a	99.00 ✓	
	3b	66.00 ✓	
	4a	39.00 ✓	
	4b	254.00 ✓	
	5	177.00 ✓	952.00
Pankhasari	1	359.00 ✓	
	2a	235.00 ✓	
	2b	56.00 ✓	
	3	88.00 ✓	
	4	107.00 ✓	
	5	261.00 ✓	
	6	161.00 ✓	
	7	93.00 ✓	1360.00
Ambiok	1	77.00 ✓	
	2	80.00 ✓	
	3	122.00 ✓	
	4	216.00 ✓	495.00
West Nar	1(Part)	15.96 ✓	
	2	155.00 ✓	
	3	177.00 ✓	
	4	218.00 ✓	
	5	215.00 ✓	
	6	73.00 ✓	
	7	142.00 ✓	
	8	235.00 ✓	
	9	257.00 ✓	
	10	218.00 ✓	
	11	175.00 ✓	
	12	178.00 ✓	2058.96

<u>Block</u>	<u>Compartment</u>	<u>Areas in Ha</u>	<u>Total Block Area (in Ha)</u>
Dalingkot	2(Part)	7.60	15.20
	9(Part)	7.60	
Rechila	1a	79.00 ✓	2645.00
	1b	51.00 ✓	
	1c	9.00 ✓	
	2a	46.00 ✓	
	2b	21.00 ✓	
	3	47.00 ✓	
	4	44.00 ✓	
	5	86.00 ✓	
	6	63.00 ✓	
	7	76.00 ✓	
	8a	75.00 ✓	
	8b	44.00 ✓	
	9a	100.00 ✓	
	9b	34.00 ✓	
	10	147.00 ✓	
	11	168.00 ✓	
	12	166.00 ✓	
13	232.00 ✓		
14	235.00 ✓		
15	344.00 ✓		
16	347.00 ✓		
17	120.00 ✓		
Rechila Chak	(Khasmahal Area)	111.00 ✓	
Thusum	1	269.00 ✓	979.00
	2a	115.00 ✓	
	2b	61.00 ✓	
	3	276.00 ✓	
	4	258.00 ✓	
Sakam	4(Part)	12.16 ✓	51.69
	5(Part)	15.20 ✓	
	9(Part)	24.33 ✓	
<b>Total</b>			<b>15989.17</b>

#### B. Boundaries

North: Bhutan, Sikkim, Lingsikha Khasmahal Village

South: Reserved Forests of Sakam-9, 5, 4, 1 Compt. and East Nar 5, 6, 7, 8, 16, 9, 11 Compt.

East: Tangta Khasmahal Village, Tode-Tangta Khasmahal Village, Reserved Forests of Paren- 5b, 10 Compt., Rango Cinchona Plantation, Reserved Forests of East Nar-13, 14a Compt.

West: Reserved Forests of Daling-2, 7 Compt., Pankhasari Khasmahal Village Sambyong T.E., Reserved Forests of Lava-6 Compt. and Kolbong- 2 Compt., Lingsikha and Maria Khasmahal Village

By order of the Governor

*SO*

Assistant Secretary to the  
Government of West Bengal.

No.103/1(8)-For/0/11M-91/12. Dated Kolkata, the 11th Jan., 2013.

Copy forwarded for information to :-

- 1) Secretary  
Ministry of Environment & Forests  
Government of India, New Delhi.
- 2) P.C.C.F.(H.o.F.F.)  
West Bengal.
- 3) P.C.C.F., Wildlife &  
Chief Wildlife Warden,  
West Bengal.
- 4) C.C.F. ( )
- 5) C.F. ( )
- 6) D.F.O.( ) *wildlife*
- 7) Director  
SBR & BTR.
- 8) Departments( )  
Government of W.B.

*P. S. M.*  
*14/01/13*  
Assistant Secretary to the  
Government of West Bengal.

GOVERNMENT OF WEST BENGAL  
FORESTS DEPARTMENT  
FOREST BRANCH

320/4  
26/11/93  
15/11/93

NOTIFICATION

No. 9057-For.11B-20/92

Calcutta, the 2nd December, 1992

WHEREAS the area whose situation and boundaries are described in the Schedule below (hereinafter referred to as the said area) is considered to be of adequate ecological, faunal, natural, geomorphological and zoological significance ;

AND WHEREAS the Collector, Darjeeling, has since completed the proceedings under sections 19 and 25 of the Wild Life (Protection) Act, 1972 (53 of 1972) in respect of the area as shown in the schedule below ;

NOW, THEREFORE, in exercise of the power conferred by sub-section (4) of section 35 of the Wild Life (Protection) Act, 1972 (53 of 1972), the Governor is pleased hereby to declare, with effect from the date of publication of this notification in the official gazette, the said area to be a national park to be known as Singalila National Park, for the purpose of conservation and development of wild life and its habitat.

The Schedule

A. Situation

District : Darjeeling - Land covering an area 7860.01 ha. or 78.60 Sq.Km. at an altitude ranging from 2300m to 3600m and comprising of the following Blocks and Compartments :

<u>Block</u>	<u>Compartment</u>	<u>Area in hectores</u>
Phalut	1	168.35
	2	225.40
	3	212.87
	4	248.07
	5	184.13
	6	212.06
	7	208.41
		1459.29
Sabarcum	2	154.19
	3	184.94
	4	178.87
	5	163.09
	6	152.57
	7	153.37
	8	220.55
	9	146.09
	10	219.34
	11	191.42
	12	193.43
		3417.15

<u>Block</u>	<u>Compartment</u>	<u>Area in hectares</u>		
			b.f. 3417.15	
Ramam	1	158.64		
	7	177.25		
	8	<u>198.70</u>	534.59	
Rithu	1 (part above MRF Road)	181.25		
	2 - do -	161.70		
	3	125.45		
	4 (Part above MRF Road)	253.33		
	5 - do -	136.00		
	6 - do -	45.66		
	7 - do -	1.28		
	8 - do -	<u>115.78</u>	1020.45	
South Rimbick	7	<u>246.86</u>	246.86	
Sandakphu	4	235.93		
	5	210.84		
	6	263.04		
	7	167.54		
	8	143.66		
	9	242.00		
	10	<u>243.21</u>	1506.22	
	Siri	1	170.77	
		2	197.49	
		3	236.34	
4		192.63		
5		161.47		
6		<u>176.04</u>	1134.74	
Total :			7860.01 ha. or 78.60 Sq.Km.	

B. Boundaries

- North - Sikkim divided by Rongbong Khola
- West and South - Indo-Nepal border identified by road running from Phalut down to Bhutia Busty Khola.
- East - Eastern compartment boundaries of Phalut - 4, Sabarcum - 10, 12 and 34, Siri - 3, Sandakphu - 4, 5, 6 and 10 and Manebhanjang - Rimbick Forest Road from the crossing of the road with compartment of South Rimbick.

By order of the Governor,

Sd/- S.M. Chaki

Asstt. Secy. to the Govt. of West Bengal